

Fun Ride for Advanced Riders

AT ROBINSONS METRO EAST AND ANTIPOLO



Meetup

Participants will meetup at Robinsons Place Metro East.

Location is the East Deck, rooftop of Robinsons Metro East

You may bring your bike up to the roofdeck using the service elevator



Route at a glance

1. Robinsons Place Manila 0
2. Pan de Manila Sumulong 2.9kms
3. Valley Golf Sumulong Gate 2.5kms
4. Our Lady of Fatima Waiting Shed 1.3kms
5. Starbucks Sumulong Highway 1.4kms
6. Antipolo Public Market 3.8 kms
7. Antipolo Church for blessing of bikes
1.3kms
8. Robinsons Antipolo 1.3kms

Total distance: 14 kms

Meetup/Orientation 6:00am

Ride Out 6:30pm

ETA Antipolo Church 8:30am

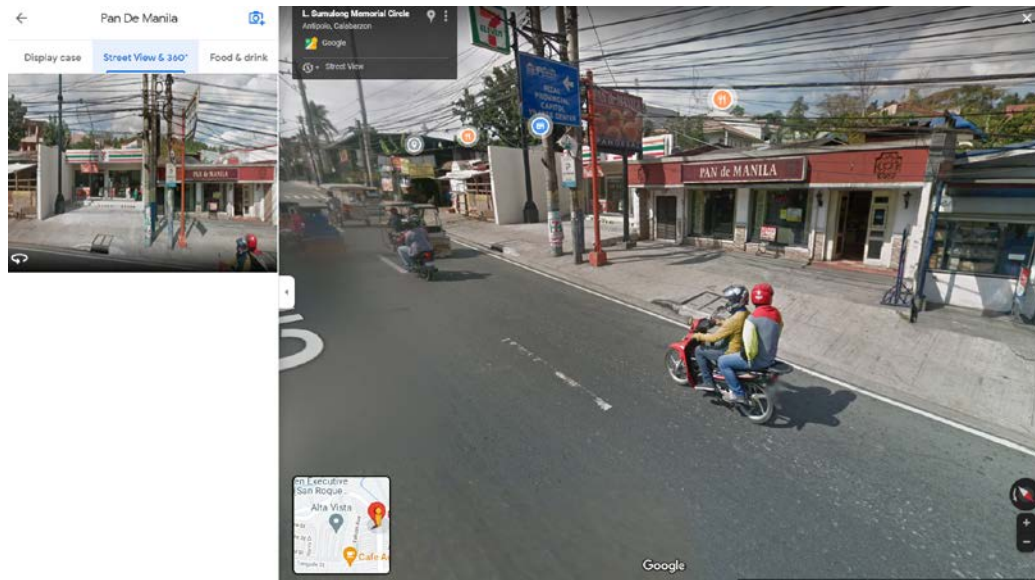
ETA Robinsons Antipolo 9:00am



Stopover 1: Pan de Manila

Click here for Google Map Location:

<https://goo.gl/maps/zJrCuBGqXA6YdXye7>



Stopover 2: Valley Golf

Click here for Google Map Location:

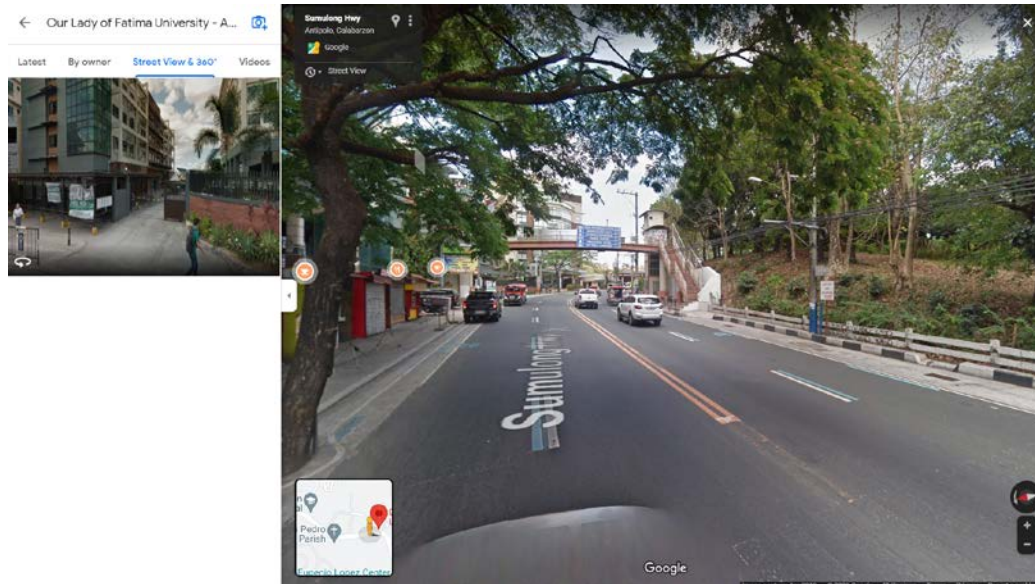
<https://goo.gl/maps/wsA7ZPZ5s9WUAbge7>



Stopover 3: Our Lady of Fatima Waiting Shed

Click here for Google Map Location:

<https://g.page/OLFUAntipoloCity?share>



Stopover 4: Starbucks Sumulong



Click here for Google Map Location:

<https://goo.gl/maps/xeog3NTfaJNWk9Qn6>

The establishment is new so it does not appear in google streetview.

You can watch a video of someone driving to the location here

<https://youtu.be/Hn3GALhs-Xo>

Stopover 5: Antipolo Public Market

Click here for Google Map Location:

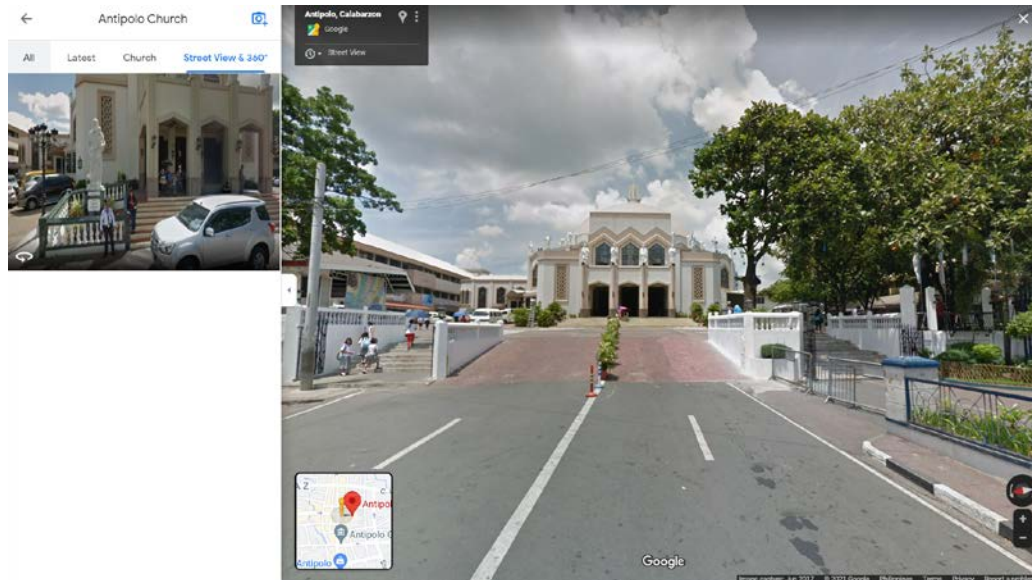
<https://goo.gl/maps/keqh6t6RS6ap8f2p7>



Stopover 6: Antipolo church

Click here for Google Map Location:

<https://goo.gl/maps/cKT3d8NuqKvoHABc9>



End: Robinsons Place Antipolo

Click here for Google Map Location:

<https://goo.gl/maps/QZBvnJD73DVpQrWp9>



We will wait for everyone to arrive until 10:00am before riding back down home

